













REDEVELOPMENT AGENCY
OF THE CITY OF CORONA
Redevelopment Project Areas
and Amendments

-  Project Area A (Original)
July 18, 1979
-  Amendment I
November 21, 1984
-  Amendment II
June 4, 1986
-  Amendment III
April 19, 1989
-  Amendment IV
June 19, 1991
-  Amendment VII
June 17, 1998
-  Amendment V (text changes only)
June 2, 1993
-  Amendment VI (text changes only)
August 17, 1994
-  Downtown Project Area
Part of Amendment 7
-  Main Street South
July 15, 1992
-  Temescal Canyon
July 5, 2000
-  McKinley
August 19, 1987



1 Inch = 4100 Feet

CITY OF CORONA
Geographic Information Services
Created: April 13, 2007
StandardMap-redevamends-b.aml

This map is intended for general information and planning purposes. The City of Corona is not responsible for any errors or omissions.

